

Planning Development Management Committee

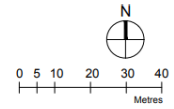
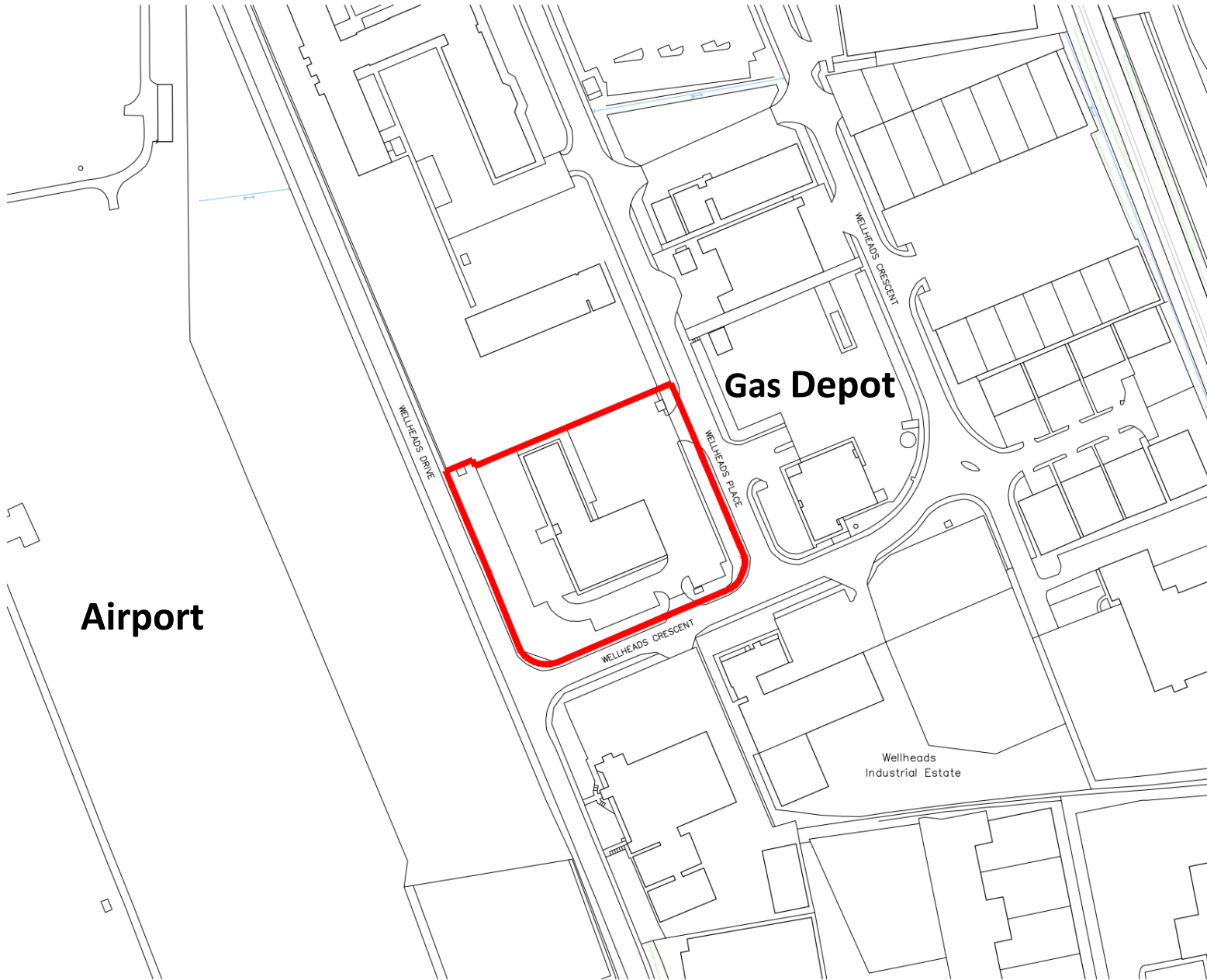


**Change of use from office to private medical
clinic**

**Former Wood Group Building, Wellheads Place,
Dyce**

Detailed Planning Permission (201292/DPP)

Location Plan



PLANNING BOUNDARY

SITE AREA
0.687 HECTARES
(1.70 ACRES)

Airport

Gas Depot

Wellheads
Industrial Estate

Rev	Description	Date
A	ADDRESS UPDATED	05.11.20



47 Victoria Street, Aberdeen, AB10 1QA
T: (01224) 636295 F: (01224) 637356
E: mail@mrtarchitects.com W: www.mrtarchitects.com

PRIVATE HOSPITAL
Former Wood Group building,
Wellheads Place, Aberdeen,
AB21 7GB

Drawing
LOCATION PLAN

Scale
1:625 (1:1250 @ A3)

Status
INFORMATION

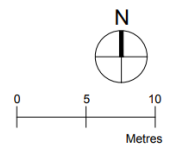
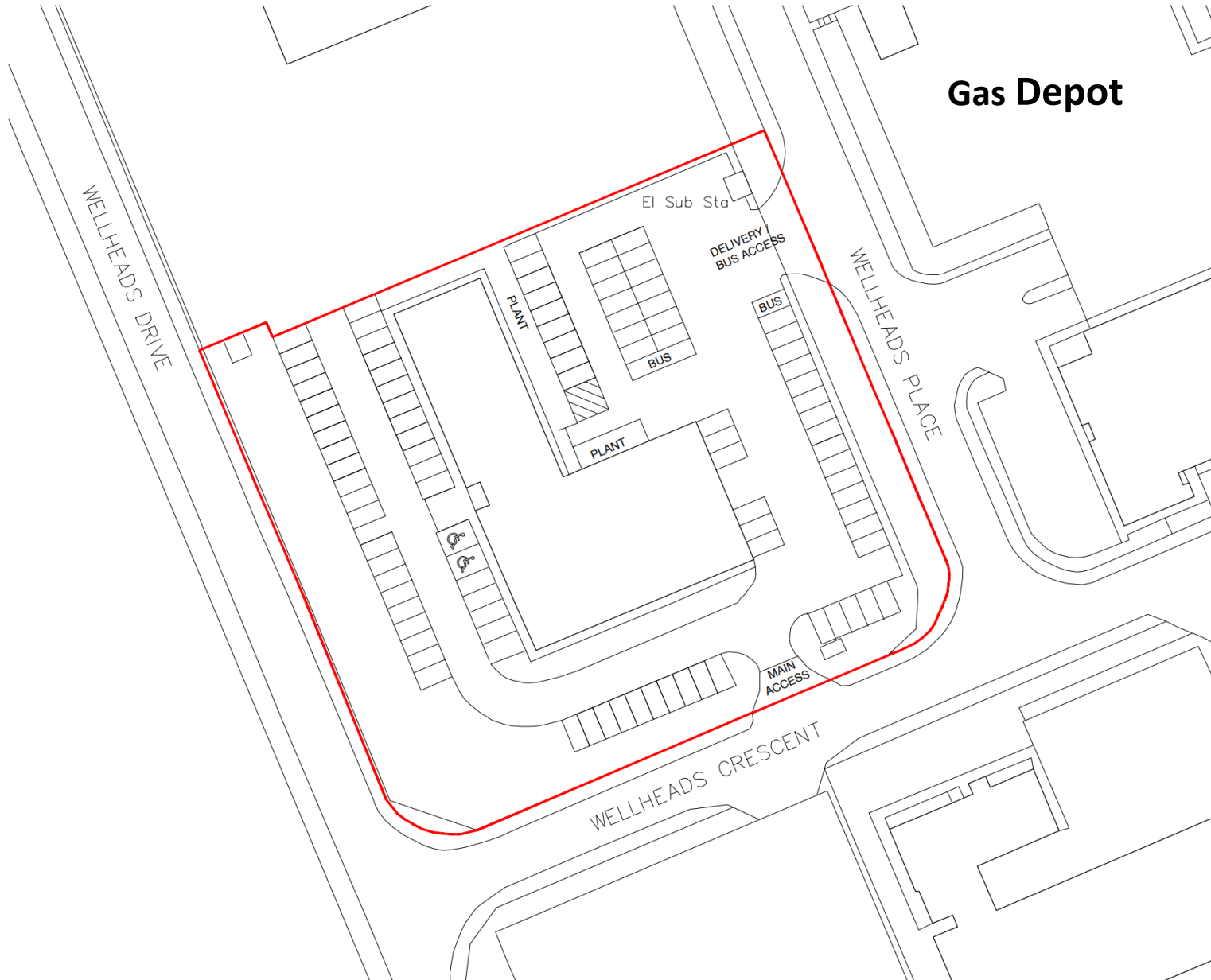
Date
OCT:20

Drawn By
bb

Project No.
2203

Drawing No.
L(00)001

Site Layout Plan



— PLANNING BOUNDARY

SITE AREA
 0.687 HECTARES
 (1.70 ACRES)

Rev	Description	Date
A	ADDRESS UPDATED	05.11.20



47 Victoria Street, Aberdeen, AB10 1QA
 T: (01224) 639295 F: (01224) 637956
 E: mail@mrtarchitects.com W: www.mrtarchitects.com

Project
PRIVATE HOSPITAL
 Former Wood Group building,
 Wellheads Place, Aberdeen,
 AB21 7GB

Drawing
SITE PLAN

Scale
 1:250 (1:1500 @ A3)

Status
INFORMATION

Date
 OCT '20

Drawn By
 bb

Project No.
 2203

Drawing No.
 L(90)001

Building viewed from Wellheads Drive



Building viewed from Wellheads Place



Consultation Zones for Gas Depot

